Wyoming

**Official
2002 State Highway
Map
of WYOMING**

Cowboy Up, America!

Cowboy Up, America © by Daryl Poulin



DRIVE CAREFULLY

LEGEND

Interstate Highways and Other Controlled Access Four-Lane Roads
Full Traffic Interchange
Interstate Exit Number
Local Roads Paved
Paved Roads
Graded and Earth Roads
State Parks
Interstate Marker
U.S. Numbers Marker
State Route Marker
Mileage shown between arrowheads
Information Centers
Points of Interest
Roadside Rest Areas
Intermittent Streams
County Seats
Railroads
Rivers and Streams
Wyoming Scenic Byways
National Forests and Grasslands boundaries
Wyoming Backways

Winter Driving Restrictions

Severe winter storms may result in road closures or travel may be restricted to four-wheel drive vehicles or vehicles equipped with tire chains and/or adequate snow tires. Violations are dangerous and punishable by a $750 fine.

HISTORIC TRAILS

Mormon Trail
California Trail
Oregon Trail
Overland Stage Route
Original Pony Express
Bozeman Trail
Bridger Trail
Cheyenne-Deadwood Stage Road
Overland Trail (or Cherokee)
Chief Washakie Trail
Lander Cutoff

For detailed information about historic trails in Wyoming, including some not depicted on this map, contact the Bureau of Land Management State Office, 5353 Yellowstone Road, Cheyenne, WY 82009 (307) 775-6256.

One inch equals approximately 16 miles or 26 kilometers

POPULATION OF CITIES AND TOWNS
0-500
500-1,500
1,500-5,000
5,000-10,000
10,000 and over
indicates county seat

Prepared by Terra Graphics, Denver, Colorado
Copyright © 2002 by Wyoming Transportation Commission, Cheyenne, Wyoming
Lithographed in U.S.A. All rights reserved.

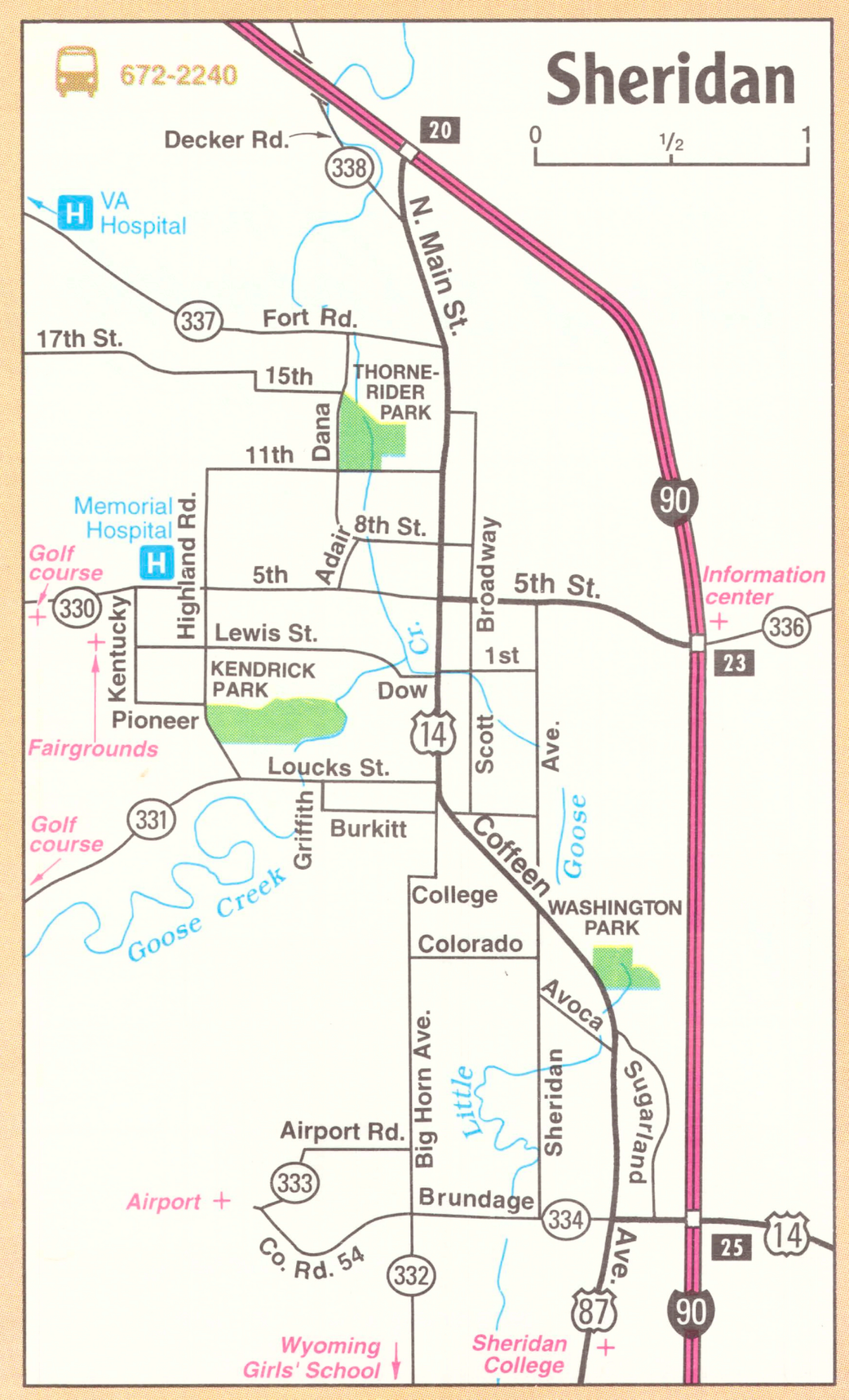

MILEAGE CHART

The distance between two locations is determined by finding the intersection of the column of numbers under the first location and the line of numbers to the right of the second location. **Example: Cody to Thermopolis is 84 miles.** Distances to and from Yellowstone National Park are computed using the east or south entrance.

	AFTON	BASIN	BUFFALO	CASPER	CHEYENNE	CODY	DOUGLAS	DUBOIS	EVANSTON	GILLETTE	GLENROCK	GREEN RIVER	GREYBULL	GUERNSEY	JACKSON	KEMMERER
BASIN	308															
BUFFALO	411	120														
CASPER	353	194	112													
CHEYENNE	436	372	290	178												
CODY	247	61	182	214	393											
DOUGLAS	403	244	162	50	129	264										
DUBOIS	155	196	256	198	346	203	248									
EVANSTON	120	343	403	326	357	364	375	276								
GILLETTE	481	190	70	136	242	250	113	325	461							
GLENROCK	378	218	136	24	158	239	30	223	350	143						
GREEN RIVER	165	272	332	240	271	293	290	205	86	376	265					
GREYBULL	300	8	128	201	380	53	251	204	351	198	226	280				
GUERNSEY	464	305	223	111	98	325	62	309	393	175	91	307	312			
JACKSON	69	238	341	284	432	177	334	86	190	411	308	190	231	395		
KEMMERER	96	293	353	288	343	314	337	225	50	423	312	72	301	378	155	
LANDER	230	143	202	145	272	163	195	75	201	272	169	130	150	256	160	150
LARAMIE	387	339	260	148	49	359	136	297	308	249	165	222	347	104	383	294
LOVELL	294	40	135	233	412	46	283	236	384	203	258	313	33	345	223	360
LUSK	457	298	216	104	140	318	55	302	430	157	84	344	307	49	388	392
MIDWEST	398	198	78	47	225	259	97	242	372	89	71	287	206	158	328	334
MOORCROFT	509	219	98	164	269	276	140	354	488	28	170	404	226	178	440	450
MORAN JCT.	100	208	311	254	402	147	304	55	220	381	278	220	200	365	30	190
NEWCASTLE	522	267	146	170	220	326	135	366	495	76	163	410	274	130	451	457
PINEDALE	120	278	338	273	355	254	323	163	155	408	297	113	286	384	77	105
POWELL	271	62	157	239	417	24	288	227	388	226	263	317	55	350	202	338
RAWLINS	288	241	229	117	149	262	167	200	208	253	142	123	248	184	284	194
RIVERTON	233	118	178	120	270	139	170	78	226	247	145	155	126	231	164	175
ROCK SPRINGS	179	259	319	225	256	280	275	192	100	361	250	14	267	292	177	86
SARATOGA	330	282	259	148	127	302	198	240	250	283	173	165	289	182	326	236
SHERIDAN	394	103	35	147	325	147	196	290	438	103	171	367	95	257	324	388
SHOSHONI	255	96	156	98	276	116	148	100	248	225	122	177	103	209	186	197
SUNDANCE	543	252	132	197	265	311	174	387	522	61	203	437	260	174	473	484
THERMOPOLIS	288	63	123	130	309	84	180	133	280	193	155	209	71	242	218	230
TORRINGTON	497	338	256	144	84	358	94	342	425	208	124	340	347	33	428	411
WHEATLAND	445	303	221	109	70	323	60	307	365	173	89	279	312	29	393	351
WORLAND	321	30	90	164	342	91	213	166	313	160	188	242	38	275	251	263
WRIGHT	478	228	108	98	204	288	75	296	424	38	105	338	160	137	392	386
YELLOWSTONE	127	113	234	267	429	52	316	83	247	301	291	247	105	378	57	217

	LANDER	LARAMIE	LOVELL	LUSK	MIDWEST	MOORCROFT	MORAN JCT.	NEWCASTLE	PINEDALE	POWELL	RAWLINS	RIVERTON	ROCK SPRINGS	SARATOGA	SHERIDAN	SHOSHONI	SUNDANCE	THERMOPOLIS	TORRINGTON	WHEATLAND	WORLAND	WRIGHT
LARAMIE	222																					
LOVELL	183	379																				
LUSK	249	166	338																			
MIDWEST	189	195	213	151																		
MOORCROFT	301	276	232	129	117																	
MORAN JCT.	130	353	193	358	298	409																
NEWCASTLE	312	246	280	81	123	48	421															
PINEDALE	136	307	300	377	320	436	107	442														
POWELL	187	384	22	343	235	254	171	302	279													
RAWLINS	125	100	281	221	158	280	255	287	207	286												
RIVERTON	25	221	158	224	164	275	134	288	160	163	123											
ROCK SPRINGS	117	207	300	329	272	388	207	395	100	304	108	142										
SARATOGA	165	79	322	244	195	311	296	317	249	326	42	164	150									
SHERIDAN	237	294	101	250	113	131	294	180	373	123	263	212	354	294								
SHOSHONI	47	243	136	202	142	254	156	265	183	130	145	22	164	186	190							
SUNDANCE	334	290	266	125	150	34	443	47	469	288	314	309	422	344	165	287						
THERMOPOLIS	79	276	104	235	175	221	188	270	215	108	178	55	196	218	158	32	255					
TORRINGTON	289	132	378	57	191	185	398	137	417	382	217	264	325	209	290	242	181	274				
WHEATLAND	254	77	343	78	156	200	363	158	364	348	157	229	265	155	255	207	202	240	61			
WORLAND	112	309	71	268	168	188	221	237	248	93	211	88	229	251	125	65	222	33	307	273		
WRIGHT	243	212	242	130	51	66	351	72	371	265	215	218	323	246	141	196	100	228	169	135	198	
YELLOWSTONE	157	380	98	370	312	330	27	379	134	76	282	161	234	324	199	169	364	136	410	376	143	340

Detailed maps available

Detailed maps of Wyoming's 23 counties and 97 incorporated municipalities are available for purchase. To obtain a catalog and price list, contact WYDOT Map Sales, 5300 Bishop Blvd., Cheyenne, WY, 82009-3340; (307) 777-4435.

BUCKLE UP
STATE LAW

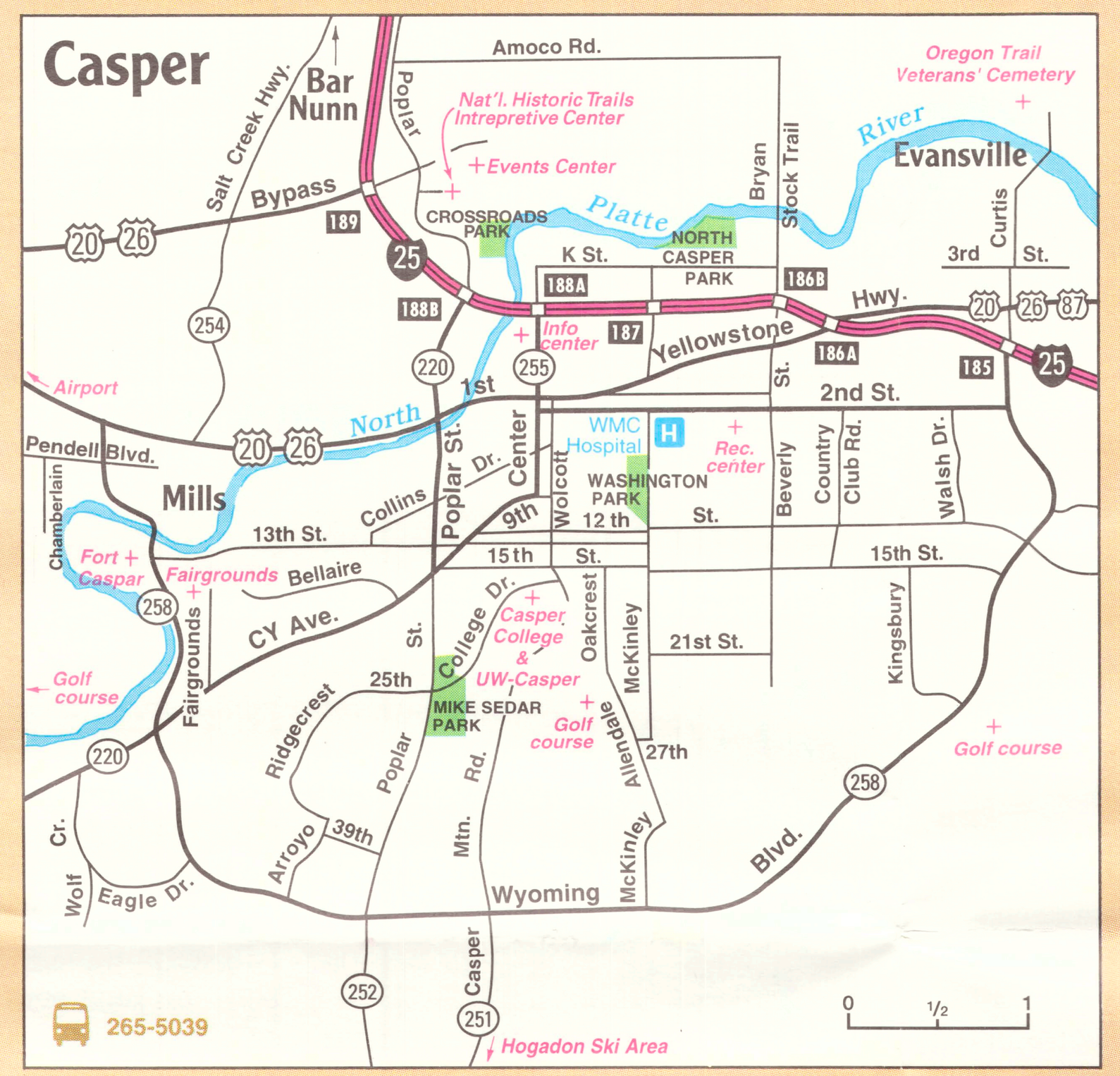

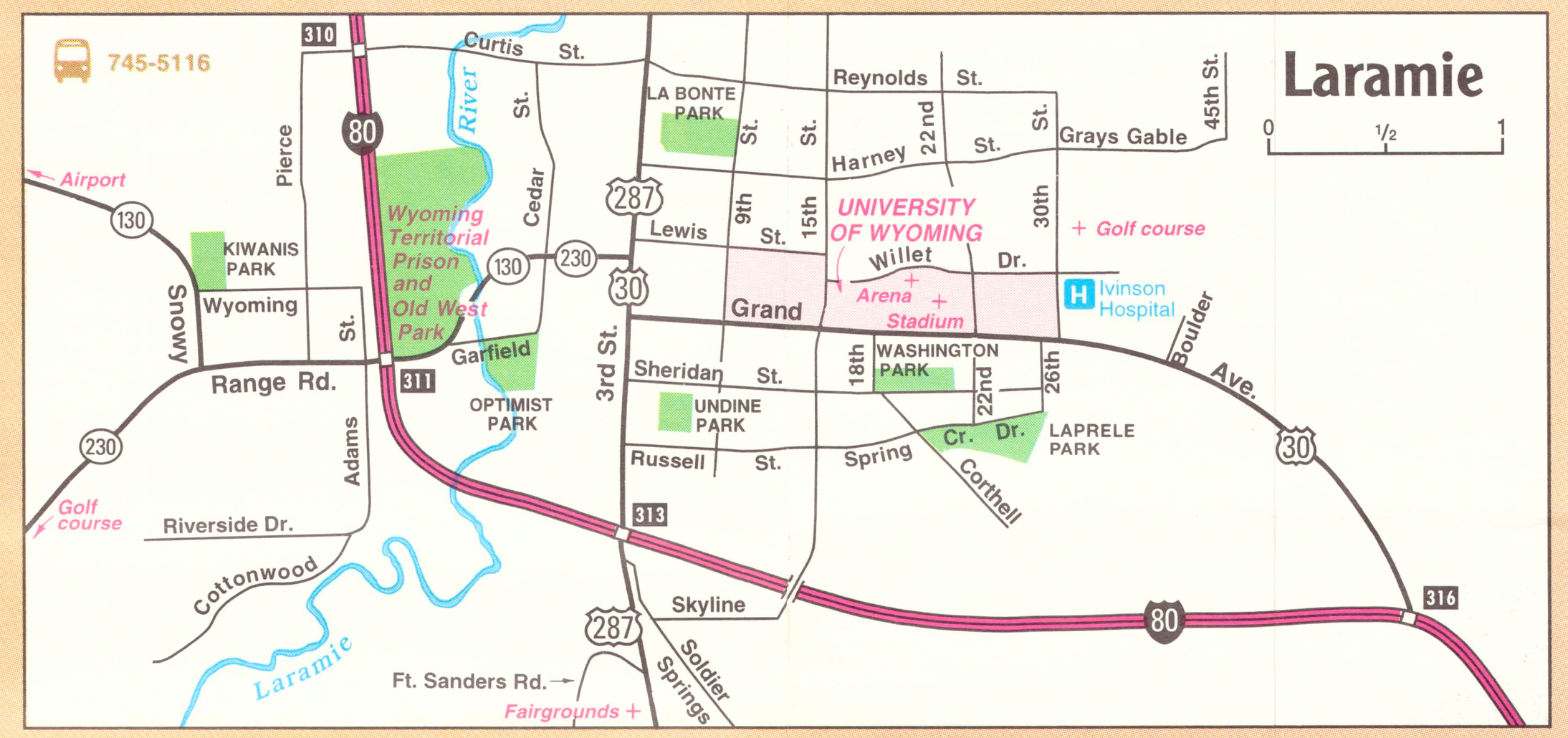

WYOMING INDEX

Square Miles: 97,914
Population: 493,782
Capital: Cheyenne

COUNTIES

2000 Census. *Number in parentheses indicates county license plate designation*

Albany (5), 32014 ... G-8
Big Horn (9), 11461 ... B-5
Campbell (17), 33698 ... C-8
Carbon (6), 15639 ... G-6
Converse (13), 12052 ... E-8
Crook (18), 5887 ... B-9
Fremont (10), 35804 ... E-4
Goshen (7), 12538 ... F-10
Hot Springs (15), 4882 ... C-4
Johnson (16), 7075 ... C-7
Laramie (2), 81607 ... H-9
Lincoln (12), 14573 ... F-1
Natrona (1), 66533 ... E-6
Niobrara (14), 2407 ... E-10
Park (11), 25786 ... B-3
Platte (8), 8807 ... G-9
Sheridan (3), 26560 ... B-6
Sublette (23), 5920 ... F-2
Sweetwater (4), 37613 ... G-4
Teton (22), 18251 ... C-2
Uinta (19), 19742 ... H-1
Washakie (20), 8289 ... C-5
Weston (21), 6644 ... C-9

CITIES and TOWNS

2000 Census

Acme ... A-6
Afton, 1818 ... E-1
Aladdin ... B-10
Albany ... H-7
Albin, 120 ... H-10
Alcova ... F-7
Alpine, 550 ... E-1
Alva ... B-10
Arapahoe ... E-4
Arlington ... H-7
Arminto ... E-6
Arvada ... B-7
Atlantic City ... F-4
Auburn ... E-1
Baggs, 348 ... I-5
Bairoil, 97 ... F-5
Banner ... B-6
Bar Nunn, 936 ... E-7
Basin, 1238 ... B-5
Bear River, 441 ... H-1
Beckton ... B-6
Bedford ... E-1
Beulah ... B-10
Big Horn ... B-6
Big Piney, 408 ... F-2
Big Sandy ... F-3
Big Trails ... C-6
Bill ... D-9
Bitter Creek ... H-4
Bondurant ... D-2
Border ... F-1
Bosler ... G-8
Boulder ... E-3
Boxelder ... F-8
Buckhorn ... C-10
Buffalo, 3900 ... B-7
Buford ... H-9
Burgess Jct. ... A-5
Burlington, 250 ... B-4
Burns, 285 ... H-10
Burntfork ... I-2
Burris ... D-3
Byron, 557 ... A-4
Calpet ... F-2
Canyon Jct. ... B-2
Carlile ... B-9
Carpenter ... I-10
Carter ... H-1
Casper, 49644 ... E-7
Centennial ... H-7
Cheyenne, 53011 ... H-9
Chugwater, 244 ... G-9
Clareton ... D-9
Clark ... A-3
Clearmont, 115 ... B-7
Cody, 8835 ... B-3
Cokeville, 506 ... G-1
Colony ... A-10
Cora ... E-2
Cowley, 560 ... A-4
Creston Jct. ... G-5
Crowheart ... D-3
Daniel ... E-2
Dayton, 678 ... A-6
Deaver, 177 ... A-4
Devils Tower Jct. ... B-9
Diamondville, 716 ... G-1
Dixon, 79 ... I-6
Douglas, 5288 ... E-9
Dubois, 962 ... D-3
E. Thermopolis, 274 ... D-5
Eden ... G-3
Edgerton, 169 ... D-7
Egbert ... H-10
Elk Basin ... A-4
Elk Mountain, 192 ... G-7
Elkol ... G-1
Elmo ... G-7
Emblem ... B-4
Encampment, 443 ... H-7
Ervay ... E-6
Esterbrook ... F-9
Ethete ... E-4
Etna ... E-1
Evanston, 11507 ... H-1
Evansville, 2255 ... E-7
Fairview ... E-1
Farson ... G-3
Federal ... H-9
Fort Bridger ... H-1
Fort Laramie, 243 ... F-10
Fort Washakie ... E-4
Four Corners ... C-10
Fox Park ... H-7
Frannie, 209 ... A-4
Freedom ... E-1
Frontier ... G-1
Garland ... B-4
Gillette, 19646 ... B-8
Glendo, 229 ... F-9
Glenrock, 2231 ... E-8
Granger, 146 ... G-2
Grass Creek ... C-4
Green River, 11808 ... H-3
Greybull, 1815 ... B-5
Grover ... E-1
Guernsey, 1147 ... F-9
Hamilton Dome ... C-4
Hampshire ... D-9
Hanna, 873 ... G-7
Hartville, 76 ... F-9
Hawk Springs ... G-10
Hiland ... E-6
Hillsdale ... H-10
Hoback Jct. ... D-1
Horse Creek ... H-9
Hudson, 407 ... E-4
Hulett, 408 ... B-9
Huntley ... G-10
Hyattville ... C-5
Iron Mountain ... H-9
Jackson, 8647 ... D-1
Jay Em ... F-10
Jeffrey City ... F-5
Jenny Lake ... C-1
Kaycee, 249 ... C-7
Keeline ... E-9
Kelly ... D-1
Kemmerer, 2651 ... G-1
Kinnear ... E-4
Kirby, 57 ... C-5
La Barge, 431 ... F-2
LaGrange, 332 ... G-10
Lake Jct. ... B-2
Lamont ... F-6
Lance Creek ... E-9
Lander, 6867 ... E-4
Laramie, 27204 ... H-8
Leiter ... B-7
Lightning Flat ... A-9
Linch ... D-7
Lingle, 510 ... F-10
Little America ... H-2
Lonetree ... H-2
Lost Cabin ... D-5
Lost Springs, 1 ... E-9
Lovell, 2281 ... A-4
Lucerne ... D-5
Lusk, 1447 ... E-10
Lyman, 1938 ... H-2
Lysite ... D-5
Madison Jct. ... B-1
Mammoth Springs Jct. ... A-1
Manderson, 104 ... C-5
Manville, 101 ... E-10
Marbleton, 720 ... F-2
Mayoworth ... C-6
McFadden ... G-7
McKinnon ... I-2
Medicine Bow, 274 ... G-7
Meeteetse, 351 ... C-4
Merna ... E-2
Midwest, 408 ... D-7
Millburne ... H-1
Mills, 2591 ... E-7
Moneta ... E-5
Moorcroft, 807 ... B-9
Moose ... D-1
Moran Jct. ... C-2
Morrisey ... D-10
Morton ... D-4
Moskee ... B-10
Mountain Home ... I-7
Mountain View, 1153 ... H-2
Mule Cr. Jct. ... D-10
Natrona ... E-7
Newcastle, 3065 ... C-10
New Haven ... B-9
Node ... E-10
Norris Jct. ... B-1
Old Faithful ... B-1
Opal, 102 ... G-2
Orin ... F-9
Orpha ... E-8
Osage ... C-10
Oshoto ... B-9
Otto ... B-5
Parkman ... A-6
Pavillion, 165 ... D-4
Piedmont ... H-1
Pine Bluffs, 1153 ... H-10
Pine Haven, 222 ... B-9
Pine Tree Jct. ... D-8
Pinedale, 1412 ... E-2
Pitchfork ... C-3
Point of Rocks ... G-4
Powder River ... E-6
Powell, 5373 ... B-4
Quealy ... H-3
Ralston ... B-4
Ranchester, 701 ... A-6
Rawlins, 8538 ... G-6
Recluse ... B-8
Red Desert ... G-5
Redbird ... D-10
Reliance ... G-3
Reno Jct. ... C-8
Riverside, 59 ... H-7
Riverton, 9310 ... E-4
Robertson ... H-2
Rock River, 235 ... G-8
Rock Springs, 18708 ... G-3
Rockypoint ... A-9
Rolling Hills, 449 ... E-8
Rozet ... B-9
Sage ... G-1
St. Stephens ... E-4
Saratoga, 1726 ... H-6
Savageton ... C-8
Savery ... I-6
Shawnee ... E-9
Shell ... B-5
Sheridan, 15804 ... A-6
Shoshoni, 635 ... D-5
Sinclair, 423 ... G-6
Slater ... G-9
Smoot ... E-1
South Pass City ... F-4
Spotted Horse ... B-8
Story ... B-6
Sundance, 1161 ... B-10
Sunrise ... F-9
Superior, 244 ... G-4
Sussex ... D-7
Sweetwater Station Jct. ... F-5
Table Rock ... G-4
Ten Sleep, 304 ... C-6
Teton Village ... D-1
Thayne, 341 ... E-1
Thermopolis, 3172 ... D-5
Tie Siding ... H-8
Torrington, 5776 ... G-10
Tower Jct. ... A-2
Turnerville ... E-1
Ucross ... B-7
Upton, 872 ... C-9
Urie ... H-2
Valley ... C-3
Van Tassell, 18 ... E-10
Veteran ... G-10
Walcott ... G-7
Waltman ... E-6
Wamsutter, 261 ... G-5
Wapiti ... B-3
Washam ... H-2
W. Thumb Jct. ... B-1
Weston ... B-8
Wheatland, 3548 ... G-9
Wilson ... D-1
Woods Landing ... H-8
Worland, 5250 ... C-5
Wright, 1347 ... C-8
Yoder, 169 ... G-10

NATIONAL PARKS and MONUMENTS

Bighorn Canyon Nat'l. Rec. Area ... A-5
Devils Tower Nat'l. Mon. ... B-9
Flaming Gorge Nat'l. Rec. Area ... H-3
Fossil Butte Nat'l. Mon. ... G-1
Fort Laramie Nat'l. Historic Site ... F-10
Grand Teton Nat'l. Park ... C-1
Yellowstone Nat'l. Park ... B-1

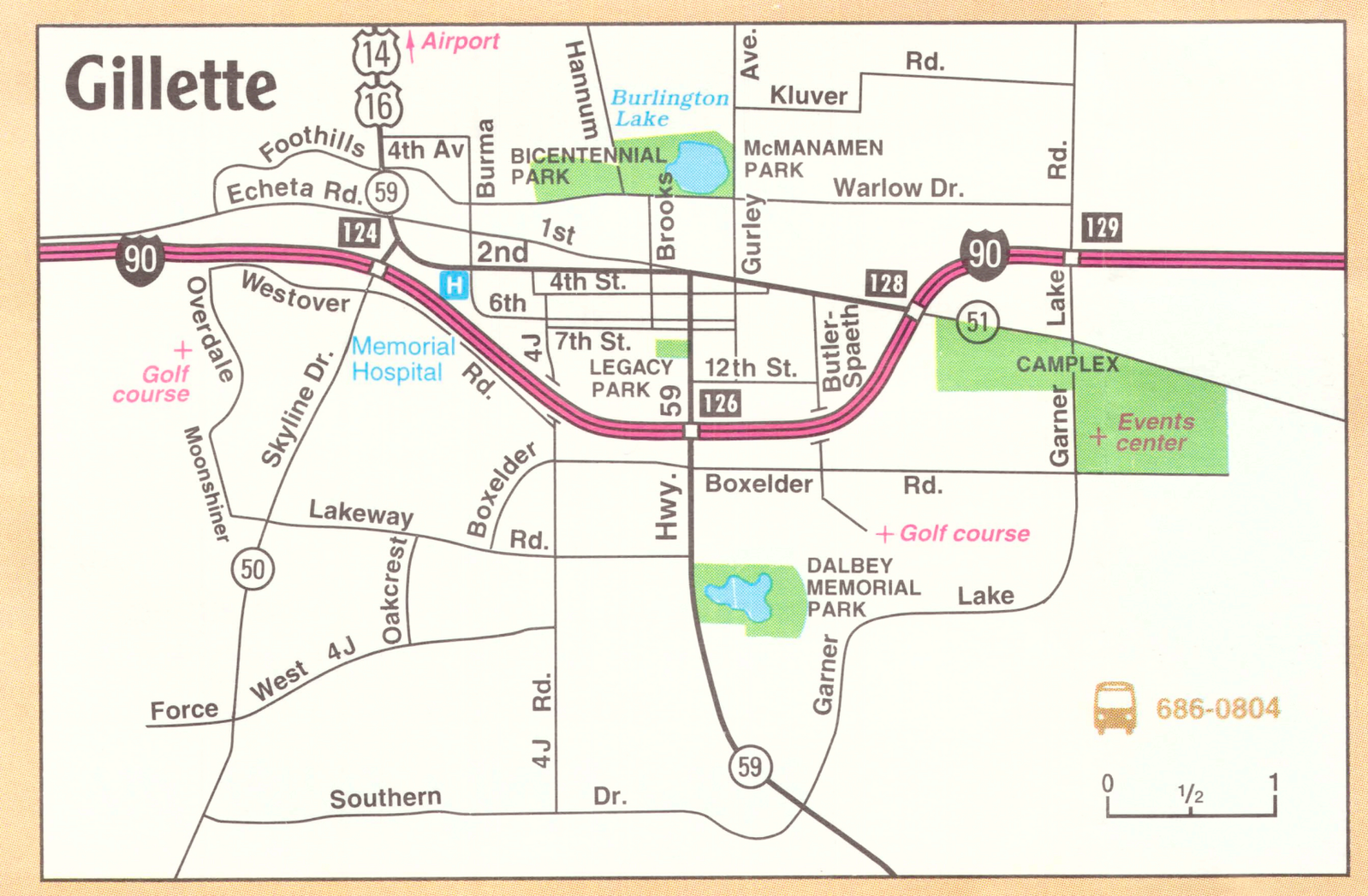

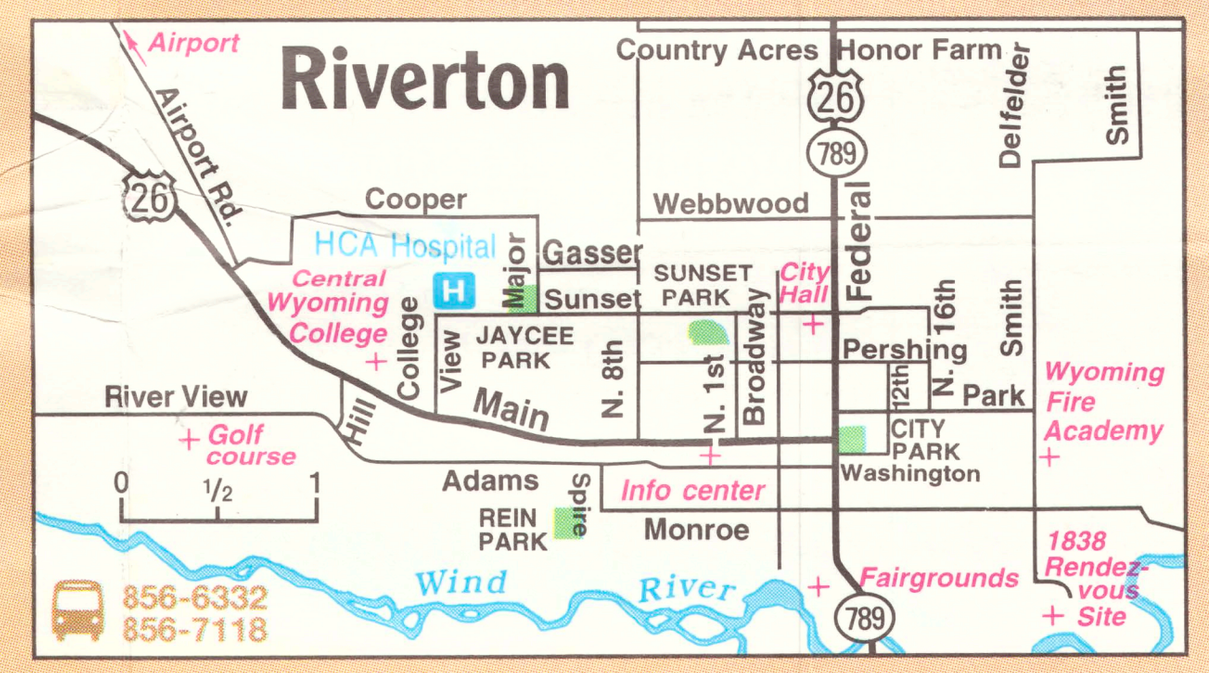

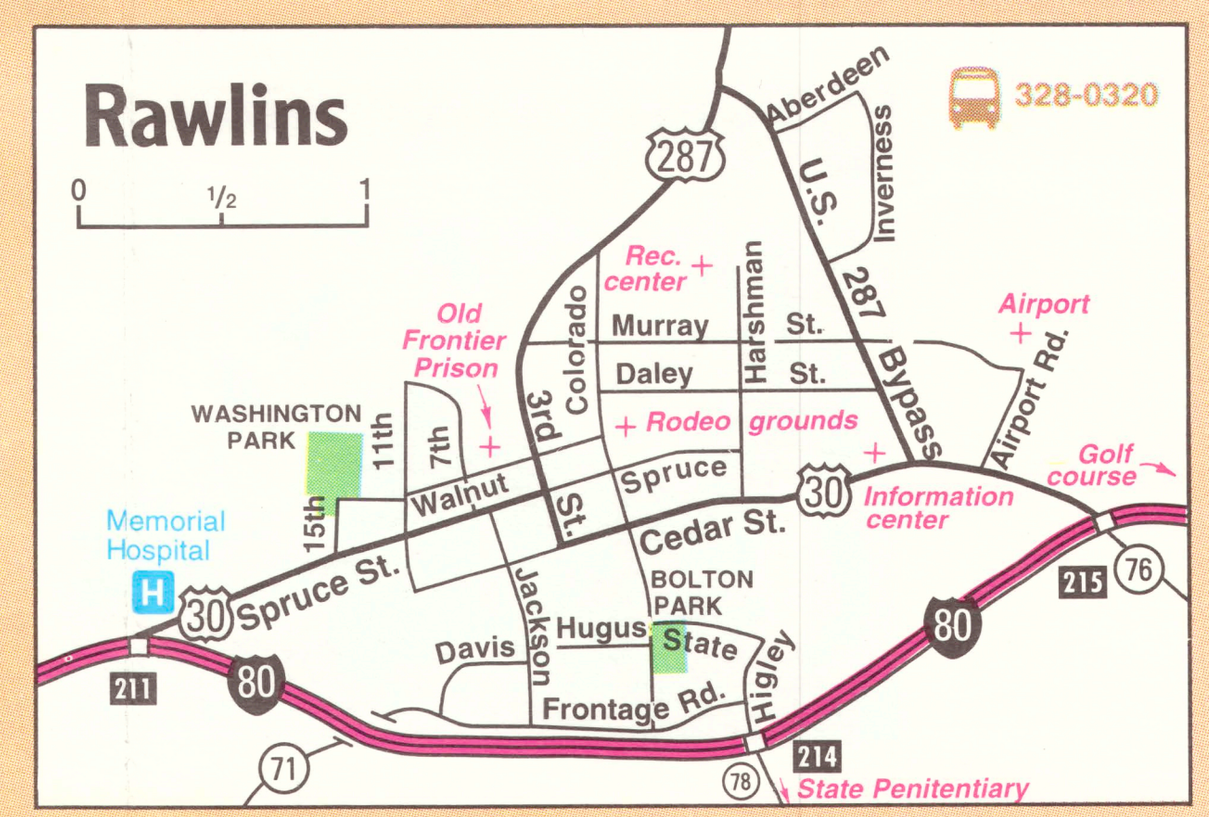

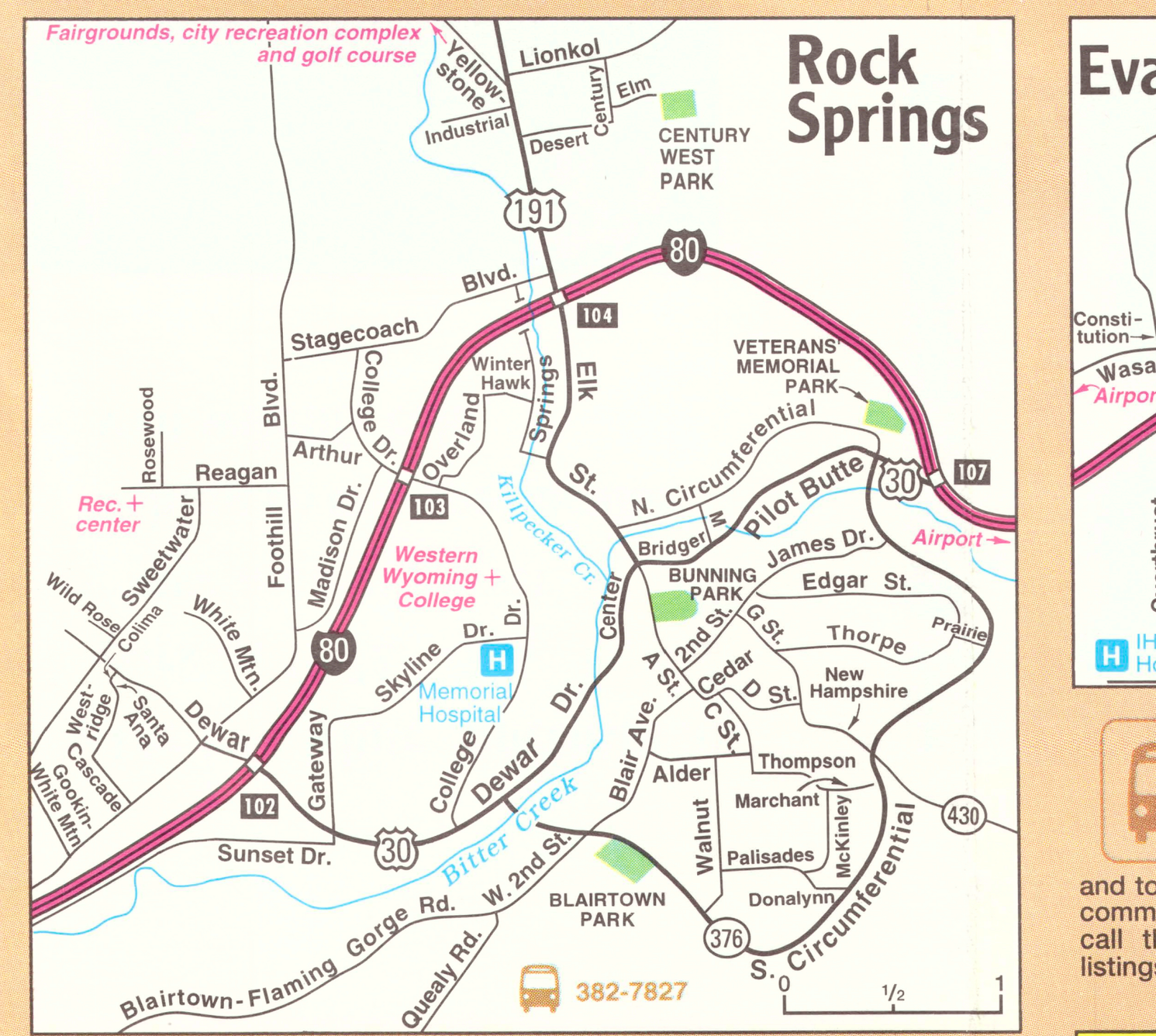

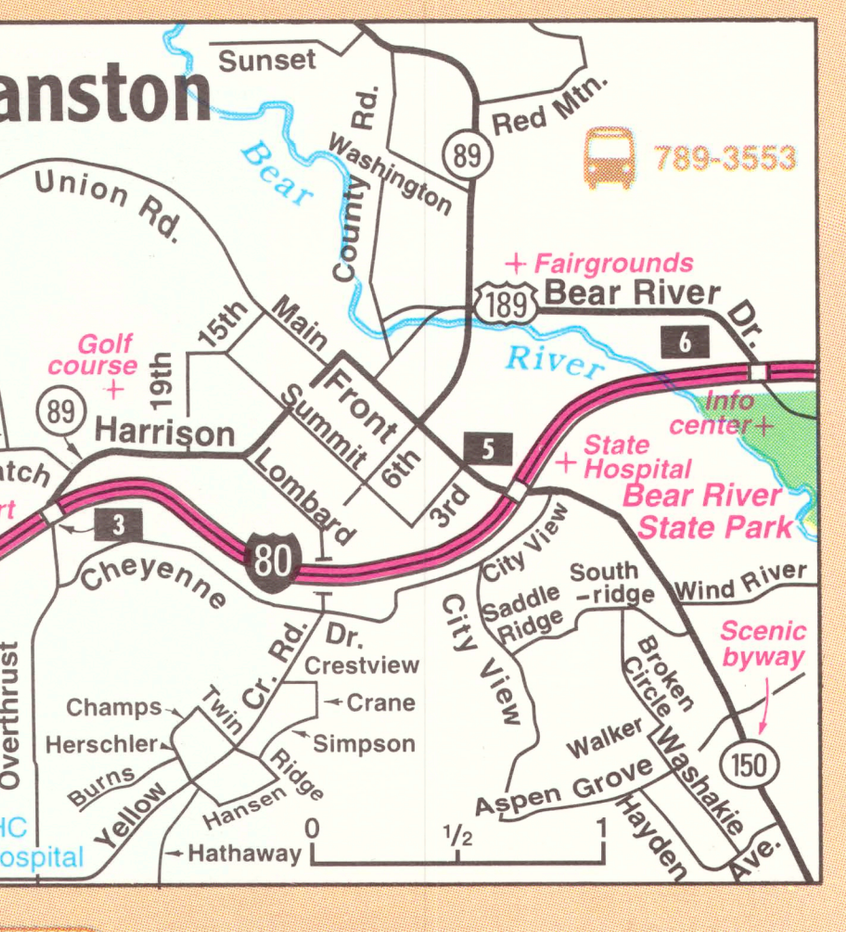

Wyoming's View Is Up To You! Don't Litter

Public transportation in Wyoming communities

Transit services are available in the cities and towns shown on this page and in 30 other Wyoming communities. For route information and fee schedules, call the numbers shown or consult local telephone listings, or contact WYDOT at (307) 777-4181.

Report accidents and drunken drivers to the Wyoming Highway Patrol
1-800-442-9090
or via cellular: #HELP (#4357)

Official
2002 State Highway
Map
of WYOMING

Wyoming

Cowboy Up, America!

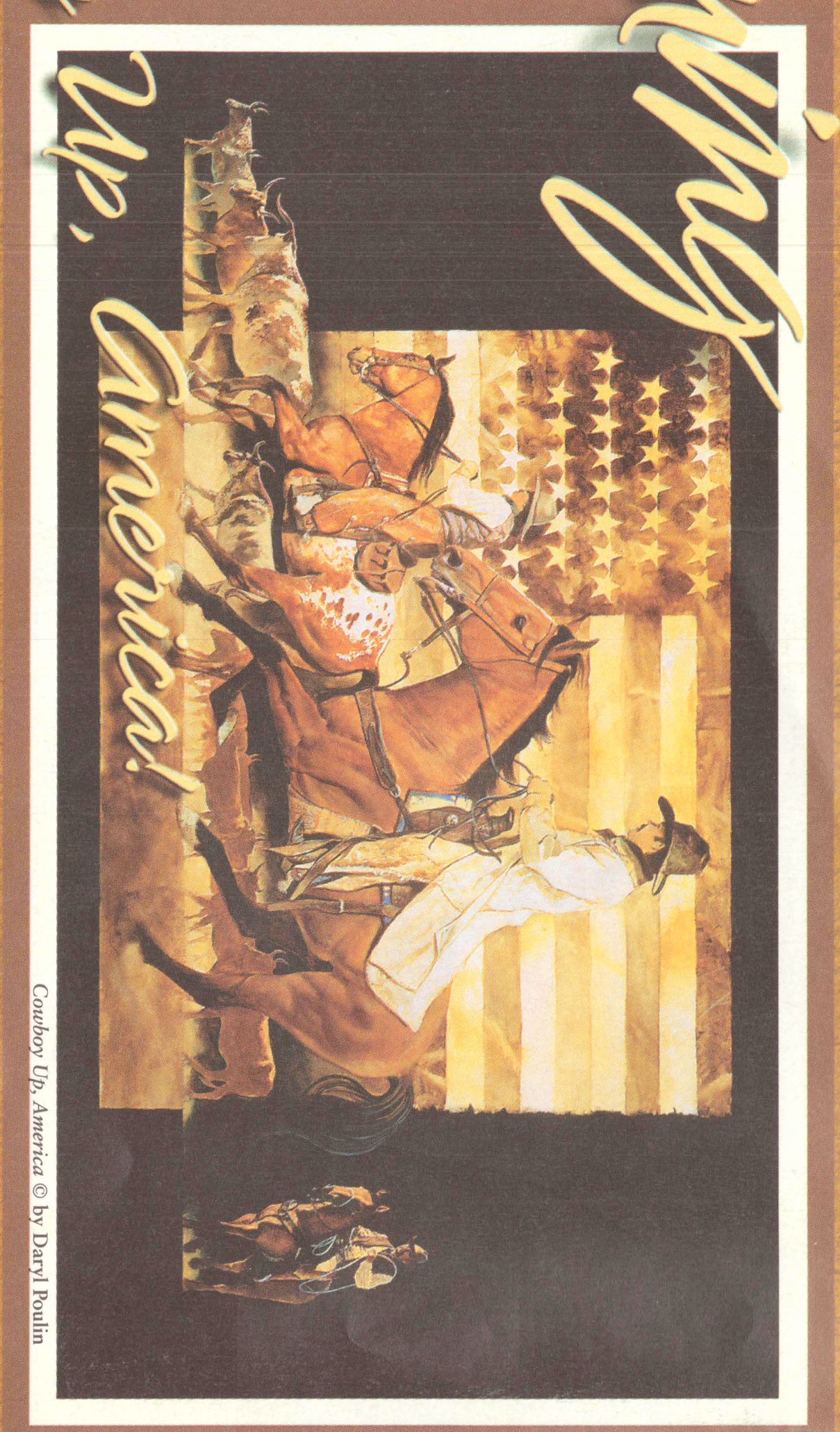

Cowboy Up, America © by Daryl Poulin

Wyoming



Northern Plains Cowboy © by Daryl Poulin

Cowboy Up, America!!

Official
2002 State Highway
Map
of WYOMING

Wyoming: the Cowboy State

Wyoming is the Cowboy State. Both the "cowboy legend" and the cowboy of today serve to make our state what it is. We pride ourselves in our loyal and rugged "cowboy individualism" as much as in the rugged beauty of our state's varied landscapes. We most certainly believe Wyoming would not be what it is today were it not for the cowboy — and that the cowboy and cowgirl would not be what they are without Wyoming.

And, although they are typically individualists, cowboys most often are willing to "circle up the wagons," to join together in a just cause and to stick with it until it's accomplished. It is in the spirit of this range rider that we dedicate this highway map to Wyoming cowboy art and urge all freedom-loving people to "Cowboy Up" with us and with America, in this time of national and, indeed, worldwide need — until what needs doin' is done.



Springtime in the Rockies © by Daryl Poulin

The state of Wyoming has a geography as diverse as the many and varied recreational opportunities that await every visitor. There are the awesome Grand Tetons and the Wind Rivers of western Wyoming and the massive Big Horn mountains in the north. There's world-class fishing on the Green River, amid the red-rock cliffs and sagebrush valleys of Flaming Gorge National Recreation Area in Wyoming's southwest.

There are many shades of green and gold that grace an autumn day on the Belle Fourche River at the base of Devils Tower (the first national monument) in the Black Hills of northeastern Wyoming. There's the world's largest outdoor rodeo, The Daddy of 'em All, in Wyoming's capital of Cheyenne at the end of July every year.

And the list goes on. There's Wyoming's crown jewels, Grand Teton and Yellowstone national parks, and spectacular downhill skiing in Jackson Hole. The historic Oregon Trail Ruts cut deep into the bedrock of eastern Wyoming very near the community of Guernsey.

Chief Washakie © by Dave McGary in Capitol in Cheyenne



Ceremonial Rattles © by Bruce Allemani

Everywhere in Wyoming there are mountains, desert, grasslands, high plains, canyons and wild rivers, attractions that provide playgrounds of every sort for every level of fun enthusiast.

Accommodations are equally as varied, ranging from luxury resorts, to rustic dude ranches, to full-service campgrounds, to camp sites under blankets of stars so close they seem to be there for the plucking.

Wyoming's nearly 98,000 square miles make it the ninth largest state in the country and big enough for all of its residents and guests to enjoy more than a little space all to themselves if they so choose. Its name, in fact, indicates its largeness. "Wyoming" is derived from the Indian word "Mecheweami-ing," meaning "at the big plains."

State sites

Wyoming's "state" sites are located on the state highway map (opposite side) in the grid sections listed below.

State parks & recreation areas

H-1	Bear River State Park
D-5	Boysen State Park
B-3	Buffalo Bill State Park
H-9	Curt Gowdy State Park
E-7	Edness K. Wilkins State Park
F-9	Glendo State Park
F-9	Guernsey State Park
G-10	Hawk Springs Recreation Area
D-4	Hot Springs State Park
B-9	Keyhole State Park
F-6	Seminoe State Park
E-4	Sinks Canyon State Park

(NOTE: Parks and recreation areas have a variety of amenities. They typically include picnic and restroom facilities. Campsites are often available.)

State archaeological sites

D-4	Legend Rock Petroglyph Site
B-5	Medicine Lodge Archaeological Site

Historic sites

A-6	Connor Battlefield Historic Site
H-2	Fort Bridger State Historic Site
E-8	Fort Fetterman Historic Site
G-6	Fort Fred Steele Historic Site
B-6	Fort Phil Kearny Historic Site
E-7	Fort Caspar Historic Site
H-9	Historic Governors' Mansion
F-6	Independence Rock Historic Site
F-6	Martin's Cove Historic Site
F-9	Register Cliff
F-3	South Pass City Historic Site
A-6	Trail End State Historic Site
H-8	Wyoming Territorial Prison

Historic markers/designations

In addition to the wide variety of visitor attractions, there are also some 450 state historic markers along Wyoming roadways and historic trail sections that note the locations of important events in Wyoming's past. Approach signs are provided in advance of markers that have information displays.

There are also many National Historic Sites in Wyoming, run by the National Park Service, as well as National Historic Landmarks and Places that may be privately or publicly owned but which are recognized as historically significant. Similarly, National Historic District designations recognize groups of buildings or sites as historically significant.

Spirit of Wyoming © by Edward J. Fraughton

Welcome

Wyoming residents are proud of our rich Western "cowboy" heritage and values of independence and hospitality, as well as our willingness to partner together to do what needs to be done. On behalf of all our "cowboys," I welcome you to our wonderful state.

Take time to marvel at some of our spectacular views along a scenic byway or backway route. Or relive the past at a museum or historic site; experience the best rodeos in the world; fly fish in scenic solitude. And visit with a real cowboy or two. They can be found almost anywhere.

Help keep your travels safe by remembering to wear safety belts and to drive with care. The key to highway safety is in your hands.

Jim Geringer

Gov. Jim Geringer

Gov. Jim Geringer

First Lady Sherri Geringer

Daughter Beckie

For safety's sake

Wear seat belts at all times. The odds of surviving a crash are four times greater when buckled in.

Do not mix alcohol or drug use with driving. Impaired drivers cause 40 percent of all fatal crashes.

for Road Conditions call
WYOMING ROAD REPORT
1-888-WYO-ROAD
(1-888-996-7623)
From outside Wyoming dial 1-307-772-0824
On-line go to http://wyoroad.info

The Wyoming Road Report

One impediment to highway safety in Wyoming can be winter storms which can quickly render highway travel difficult and, in fact, impossible at times.

Therefore the Wyoming Department of Transportation produces the ***Wyoming Road Report*** (see graphic at left) throughout the "bad-weather season." The report is updated as road conditions change.

When You Gotta Ride © by Chris Navarro

Wyoming's scenic byways and backways

Wyoming's scenic byways (shown as red, dashed lines) and scenic backways (shown as dotted lines) are located on the state highway map on the opposite side according to the grid sections listed below. Byways are paved highways; backways are either paved or graveled county roads. Be mindful that some backway sections are in remote areas and are often unsuitable for travel in the winter or during severe storms.

B-5	Big Horn Scenic Byway
A-5	Medicine Wheel Passage
B-6, C-6	Cloud Peak Skyway
C-1/E-2	Wyoming Centennial Scenic Byway
B-2, B-3	Buffalo Bill Cody Scenic Byway
H-7	Snowy Range Scenic Byway
A-3, B-3	Chief Joseph Scenic Highway
A-3	Beartooth Highway Scenic Byway
H-1	Mirror Lake Scenic Byway
D-6/E-7	South Big Horn/Red Wall Backway
B-5	Red Gulch/Alkali Backway
G-6/F-7	Seminoe-Alcova Backway

For more information, contact the Planning Program, Wyoming Department of Transportation, 5300 Bishop Blvd., Cheyenne, WY, 82009, 307-777-4412, or visit WYDOT on the Internet at *http://dot.state.wy.us.*

a WYDOT publication

And if you fly

Consider starting and ending your flight in Wyoming

On one of several dozens of flights daily from Wyoming's 10 commercial airports

Save time, save stress, make your connection



The Crossing © by Greg Beecham

Wyoming's national sites

Yellowstone National Park

About 65 years after frontiersman John Colter became the first white American to enter the area, Yellowstone was named the first national park in 1872.

Yellowstone's attractions include the world's most extensive area of geyser activity which began 600,000 years ago, deep canyons, rushing rivers, spectacular waterfalls and mountain lakes. In addition, a wide variety of wildlife call Yellowstone home.

The park's nearly 300 miles of public roads are open to wheeled vehicle traffic from May through early November. In the winter, many areas of the park are open to over-snow travel on cross-country skis and by snowmobile and snow coach.



Kaycee Cowgirl © by Dee Barnes

Grand Teton Nat'l Park

Wyoming's smaller — but no less popular — national park, Grand Teton, lies just to Yellowstone's south. There the mountain peaks of the Teton Range rise so abruptly from the valley floor that visitors can stand at their foot and look seemingly straight up to their crests. The summit of Grand Teton, elevation 13,772 feet, towers a mile and a half above.

The Ride Home © by Laury Lacy

Promised Land © by Susan Guy

National recreation areas

Known nationally as the "fishing hot spot of America," Flaming Gorge Reservoir, fed by the Green River, stretches 90 miles through towering canyons and sagebrush valleys. The long and winding reservoir is stocked with both rainbow trout and kokanee salmon.

At Wyoming's north-central border, the Bighorn Canyon offers equally spectacular scenery in the form of sheer cliffs that loom high above Big Horn River. The lake and the surrounding Pryor Mountains provide a wide variety of recreational possibilities, including waterskiing, fishing and hunting, and a home as well for more than 200 head of wild horses that roam free.

Ceremonial Vest © by Eva McAdams

National monuments

While Yellowstone has the honor of being the nation's first national park, Devils Tower in Wyoming's northeast corner was named the first national monument in 1906.

The stump-shaped tower of rock, at 1,280 feet, is the tallest such formation in the United States. It is 1,000 feet wide at the base and 250 feet across at the top.

Diagonally across the state is Fossil Butte National Monument. The area contains an unusual concentration of fossilized fish. A visitor center is open year-round.

Fort Laramie Historic Site

Fort Laramie, established as a fur-trading post in 1834, later became the most significant military outpost on the Oregon Trail. For a time it was a base for protecting and supplying emigrants. Later it became a major link in the Pony Express and Overland Stage transportation systems and the transcontinental telegraph. Many original buildings have been restored.

Old Friends © by Linda Raynolds

National sites

National sites are located on the state highway map (opposite side) in the grid sections listed below.

National parks

A-1/B-2	Yellowstone National Park
C-1, D-1	Grand Teton National Park

National recreation areas

H-3	Flaming Gorge Reservoir
A-5	Bighorn Canyon

National forests

A,B 5,6	Big Horn National Forest
A-9/ B-10	Black Hills National Forest
C-1/E-3, F-1	Bridger-Teton National Forest
F-6/H-8	Medicine Bow-Routt Nat'l Forest
A-3/D-3, E-3/F-4	Shoshone National Forest
C-1/D-1	Targhee National Forest
H-1	Wasatch National Forest

National historic sites

F-10	Fort Laramie National Historic Site

National monuments

B-9	Devils Tower National Monument
G-1	Fossil Butte National Monument

Wyoming art, artists & museums

This edition of the Wyoming State Highway Map features art of Wyoming and its artists which represents the rich Western "cowboy and cowgirl" heritage of the state.

For information about Wyoming art and artists, contact the Wyoming Arts Council at 307-777-7742.

experience
Wyoming's Best
arts, parks & history
Wyoming Department of State Parks & Cultural Resources

Wyoming museums

Buffalo	Jim Gatchell Museum of the West
Casper	Nicolaysen Art Museum
Cheyenne	Wyoming State Museum/Cheyenne Frontier Days™ Old West Museum/Historic Governors' Mansion
Cody	Buffalo Bill Historical Center/Old Trail Town
Douglas	Wyoming Pioneer Museum
Evanston	Chinese Joss House Museum/Uinta County Museum
Jackson	Wildlife of the American West Art Museum
Kemmerer	J.C. Penney House
Laramie/University of Wyoming	Fine Arts Center/Geological Museum/Anthropology/Wyoming's Children's Museum/Ivinson Mansion/Wyoming Territorial Prison Museum/National U.S. Marshals Museum
Pinedale	Museum of the Mountain Men
Rawlins	Old Frontier Prison
Sheridan	Trail End/Bradford Brinton Memorial

In addition to these museums, there are county, local or private museums in virtually every community. For more information call the Wyoming State Museum at 307-777-7022. On the Web go to *http://wyomuseum.state.wy.us.*